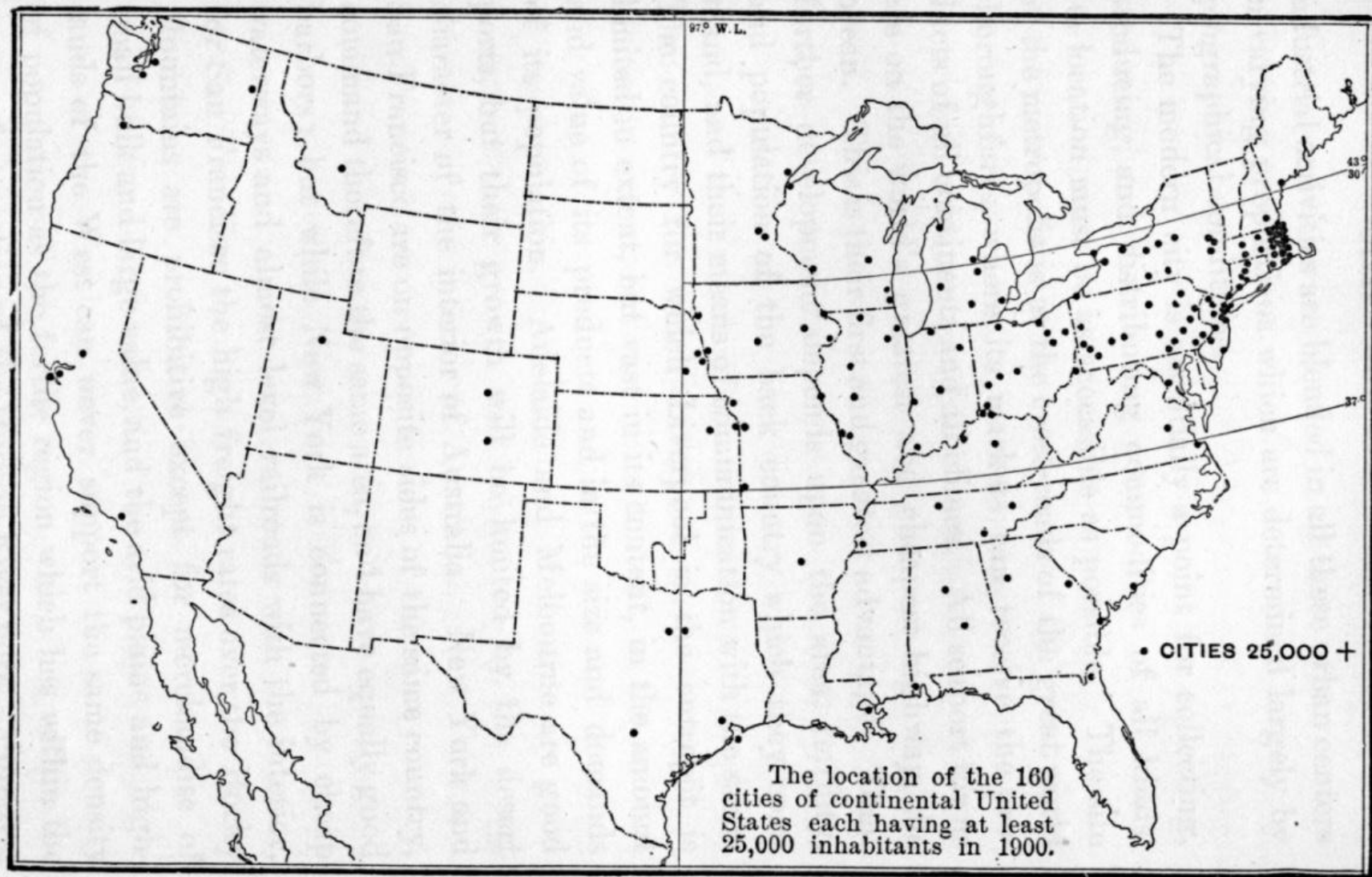
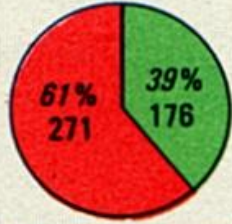
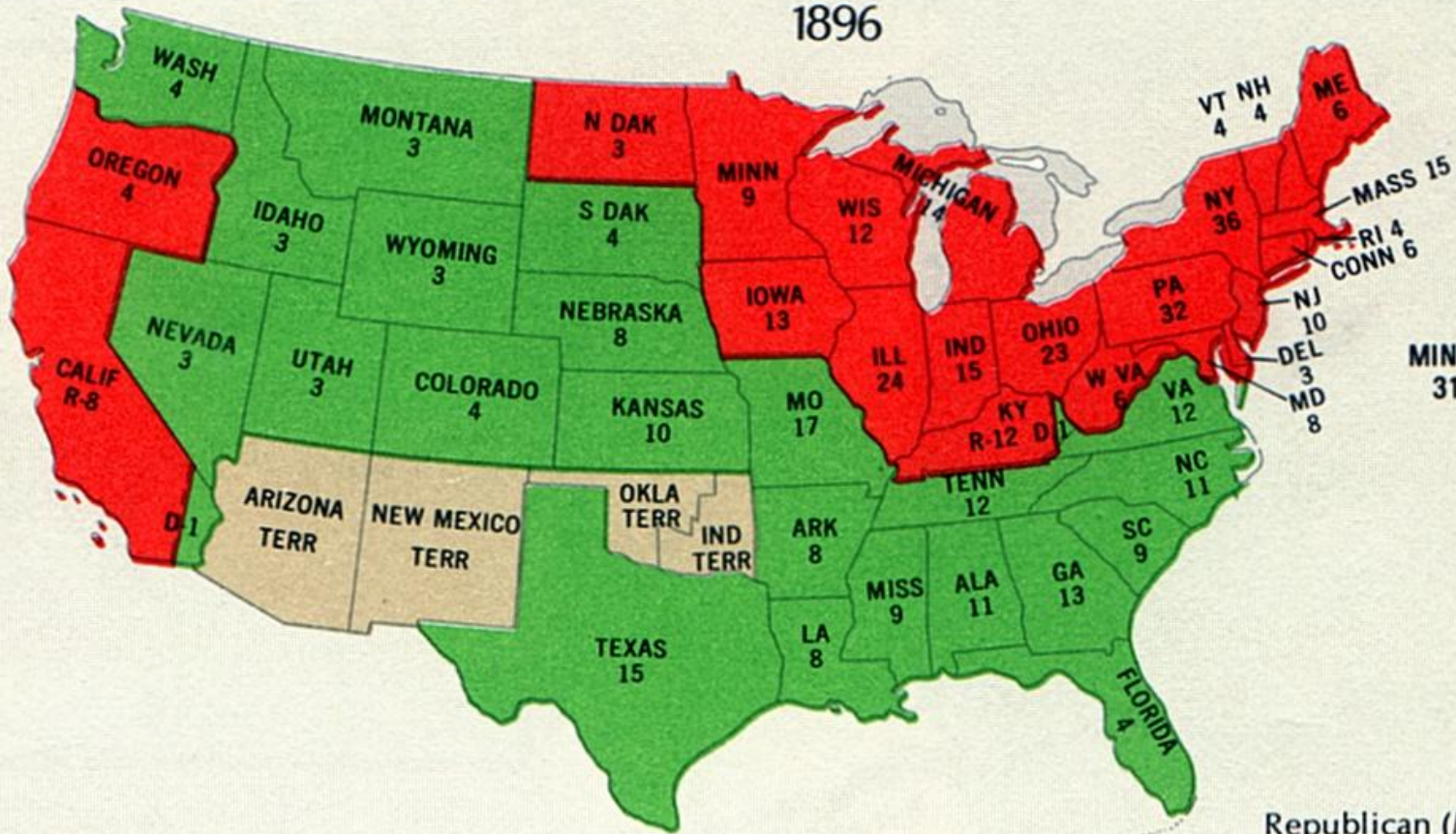


Left, Right, and Center

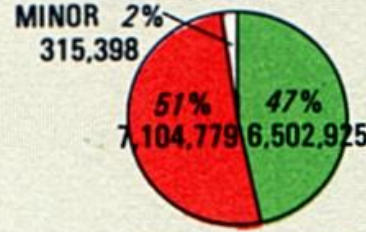
Regional Shifts in Party Politics
Over Time



1896





ELECTORAL VOTE TOTAL: 447

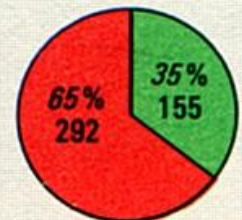
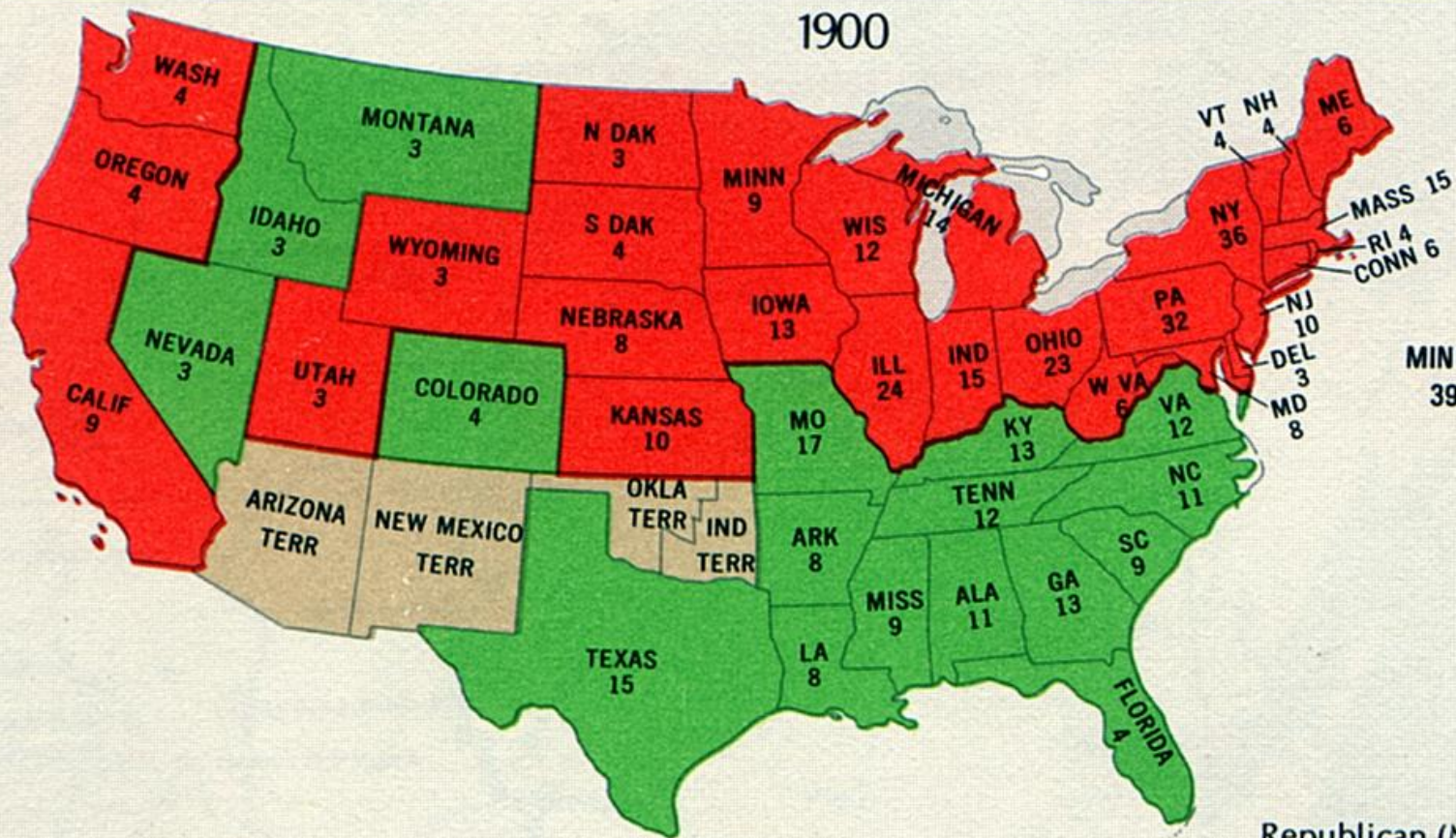


POPULAR VOTE TOTAL: 13,923,102

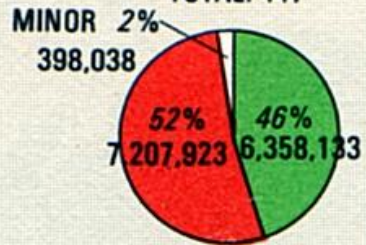
Territories

Republican (McKinley) 
Democratic (Bryan) 

1900





ELECTORAL VOTE TOTAL: 447

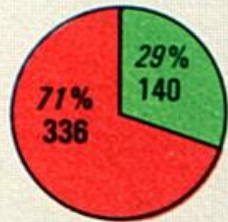
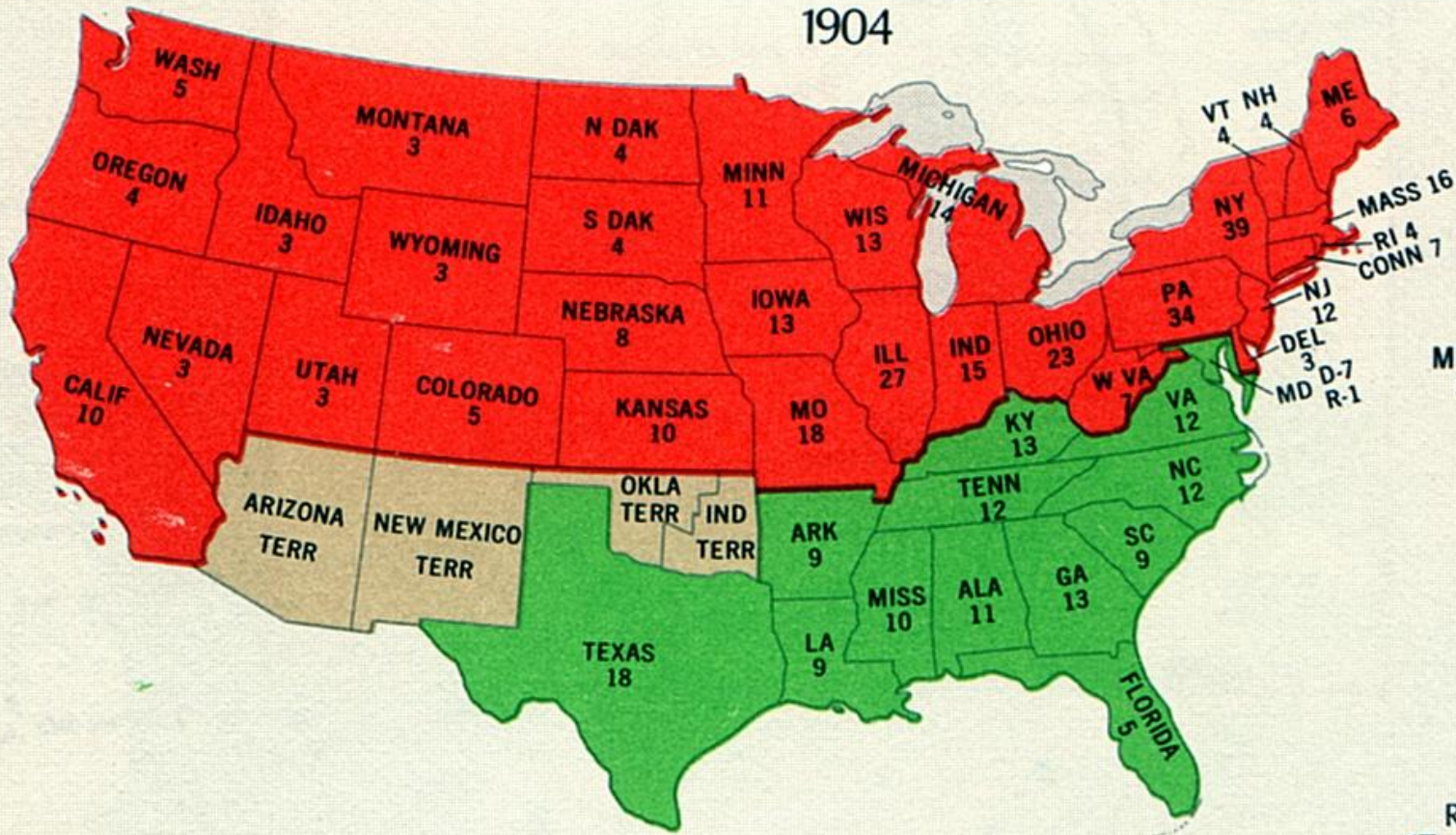


POPULAR VOTE TOTAL: 13,964,094

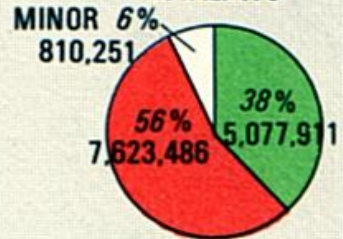
Territories

Republican (McKinley) 
Democratic (Bryan) 

1904





ELECTORAL VOTE
TOTAL: 476

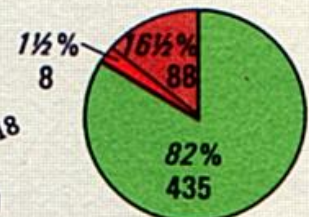
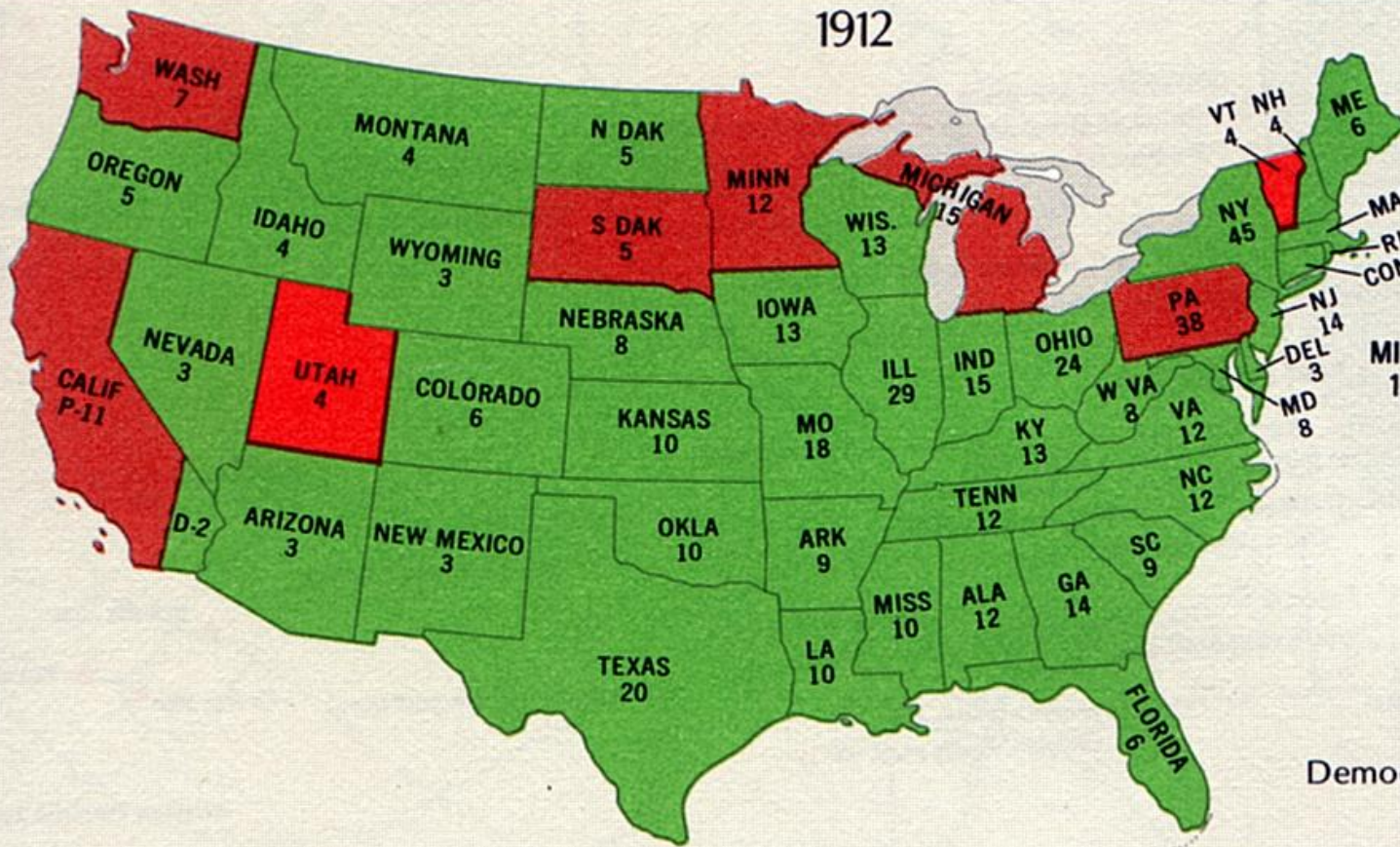


POPULAR VOTE
TOTAL: 13,511,648

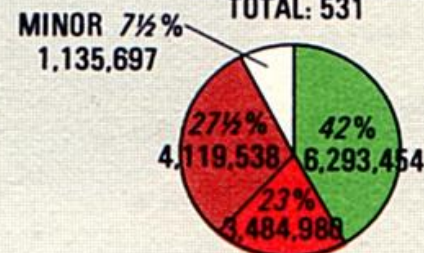
Territories

Republican (T. Roosevelt) 
Democratic (Parker) 

1912



ELECTORAL VOTE TOTAL: 531



MINOR 7 1/2% 1,135,697

POPULAR VOTE TOTAL: 15,033,669



Maps of the 2004 Election

- <http://www.princeton.edu/~rvdb/JAVA/election2004/>
- <http://www-personal.umich.edu/~mejn/election/>
- <http://www.uselectionatlas.org/>